



**US Army Corps
of Engineers**®
Fort Worth District

Public Notice

Section 408 Request #: 408-SWF-2020-0023

Date issued: September 29, 2021

Close of comment period: October 29, 2021

USACE Point of Contact: Jason Story

REQUEST TO ALTER A U.S. ARMY CORPS OF ENGINEERS FEDERALLY AUTHORIZED CIVIL WORKS PROJECT UNDER 33 USC 408 (SECTION 408)

TITLE: Section 408 Request # 408-SWF-2020-0023, Modera Trinity Mixed-Use Development

SUBJECT: Request for a Section 408 permission to alter the Dallas Floodway, a U.S. Army Corps of Engineers (USACE) federally authorized Civil Works project. Written comments are being solicited from anyone having an interest in this proposed alteration. Comments will become part of the USACE administrative record and will be considered in determining whether to approve the proposed alteration. Comments supporting, opposing, or identifying concerns that should be considered by the USACE in its decision process are welcome. Issuance of this notice does not imply USACE endorsement of the proposed alteration as described.

REQUESTER: Mill Creek Residential

LOCATION: The proposed project would be located southeast of the intersection of West Commerce Street and North Beckley Avenue in Dallas, Texas.

NON-FEDERAL SPONSOR: City of Dallas

LOCATION MAP(S)/DRAWING(S): Attached figures

DESCRIPTION OF THE PROPOSED ALTERATION: The proposed alterations within the Dallas Floodway include construction of facilities to serve a new mixed-use development. Alterations within the Dallas Floodway consist of construction of a new storm water line and outfall within the interior linear sump, grading along the West Levee toe, and temporary occupation for construction staging within the Dallas Floodway right-of-way.

REGULATORY AUTHORITY: This request will be reviewed pursuant to Section 14 of the Rivers and Harbors Act of 1899 (33 USC 408). A requester has the responsibility to

acquire other authorizations required by federal, state, and local laws or regulations, including any required permits from the USACE Regulatory Program. An approval under Section 408 does not grant any property rights or exclusive privileges nor does it authorize any injury to the property or rights of others.

EVALUATION: The decision whether to grant the request for the alteration under Section 408 is based on several factors which are outlined in Engineer Circular 1165-2-220. The benefits which reasonably may be expected to accrue from the proposed alteration must be balanced against its reasonably foreseeable detriments. Review of the proposed alteration will be reviewed by a USACE technical review team considering the following factors:

1. *Impacts to the Usefulness of the USACE Project Determination.* The review team will determine if the proposed alteration would limit the ability of the federally authorized project to function as authorized, or would compromise or change any authorized project conditions, purposes, or outputs.

2. *Injurious to the Public Interest Determination.* The review team will determine the probable impacts of the proposed alteration, including cumulative impacts, on the public interest. Factors that may be relevant to the public interest may include, but are not limited to, such things as conservation, economic development, historic properties, cultural resources, environmental impacts, water supply, water quality, flood hazards, floodplains, residual risk, induced damages, navigation, shore erosion or accretion, and recreation.

3. *Environmental Compliance.* A decision on a Section 408 request is a federal action subject to the National Environmental Policy Act (NEPA) and other applicable federal environmental and cultural resources compliance requirements.

THREATENED AND ENDANGERED SPECIES: The USACE has reviewed an official list of species protected under the Endangered Species Act, and our initial review indicates the proposed alteration would have no effect to species listed by the United States Fish and Wildlife Service as threatened or endangered within the action area for the Section 408 jurisdiction.

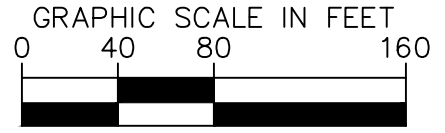
HISTORIC, CULTURAL, AND ARCHAEOLOGICAL RESOURCES: The USACE has reviewed the proposed alteration for impacts to cultural resources. Our initial review indicates the proposed alteration will have no impact to cultural or historic resources.

SOLICITATION OF COMMENTS: The USACE is soliciting comments from the public; federal, state, and local agencies and officials; Indian Tribes; and other interested parties in order to consider and evaluate the impacts of the proposed alteration. Comments received will be considered by the USACE to determine whether to issue, modify, condition, or deny a permission for this proposed alteration.

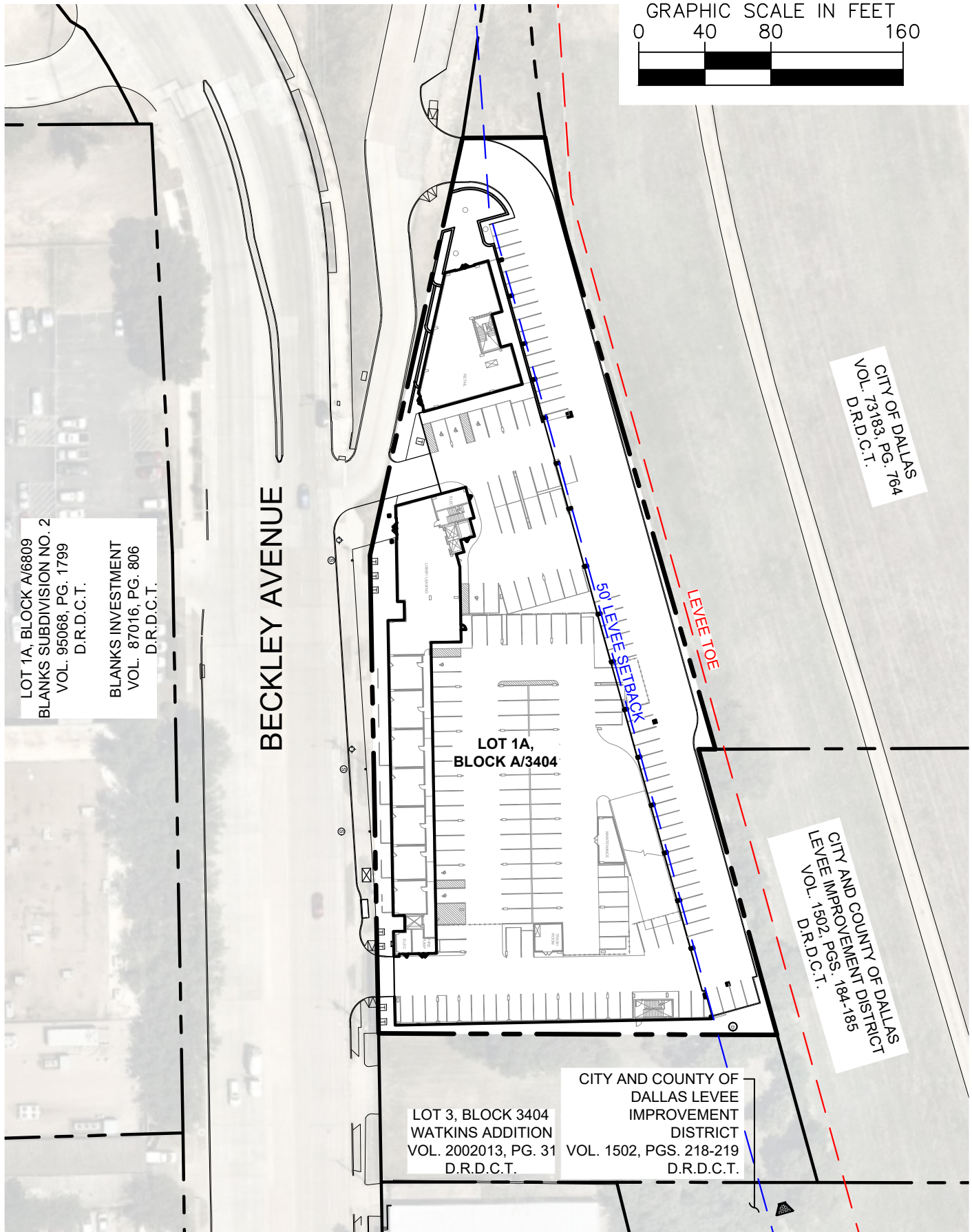
It should be noted that materials submitted as part of the Section 408 request become part of the public record and are available to the public under the Freedom of Information Act (FOIA). Individuals may submit a written request to obtain materials under FOIA or make an appointment to view the project file at the Fort Worth District, Corps of Engineers, Office of Counsel.

It is presumed that all parties receiving this notice will wish to respond to this public notice; therefore, a lack of response will be interpreted as meaning that there is no objection to the proposed alteration as described herein.

CLOSE OF COMMENT PERIOD: Written comments on the proposed alteration must reach this office on or before the close of the comment period. Comments must reference the Section 408 Request ID # and project name. Comments and requests for additional information should be submitted to CESWF-PEE, ATTN: Mr. Jason Story, P.O. Box 17300 Fort Worth, TX 76102-0300. Email inquiries should be directed to jason.e.story@usace.army.mil. Telephone inquiries should be directed to Mr. Jason Story, at (817) 886-1852. Please note that names and addresses of those who submit comments in response to this public notice may be made publicly available. For more information on Section 408, visit the Fort Worth District Section 408 webpage at <https://www.swf.usace.army.mil/Missions/Section-408/>.



Plotted By: Matthews, James Sheet Set: Kha Layout: 1 OF 1 June 04, 2021 02:22:34pm K:\DAL_Civil\064487003-Modera Trinity (Trailhead)\CAD\Exhibits\USACE Aerial Exhibit.dwg
This document, together with the concepts and designs presented herein, is intended only for the specific purpose and client for which it was prepared. Release of and improper reliance on this document without written authorization and adaptation by Kimley-Horn and Associates, Inc. shall be without liability to Kimley-Horn and Associates, Inc.

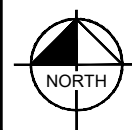


SHEET
1 OF 1

DATE: 06/04/2021
DRAWN: KHA
CHECKED: KHA
KHA NO: 064487003

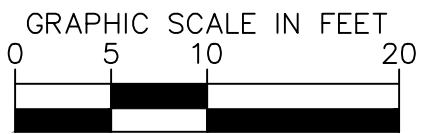
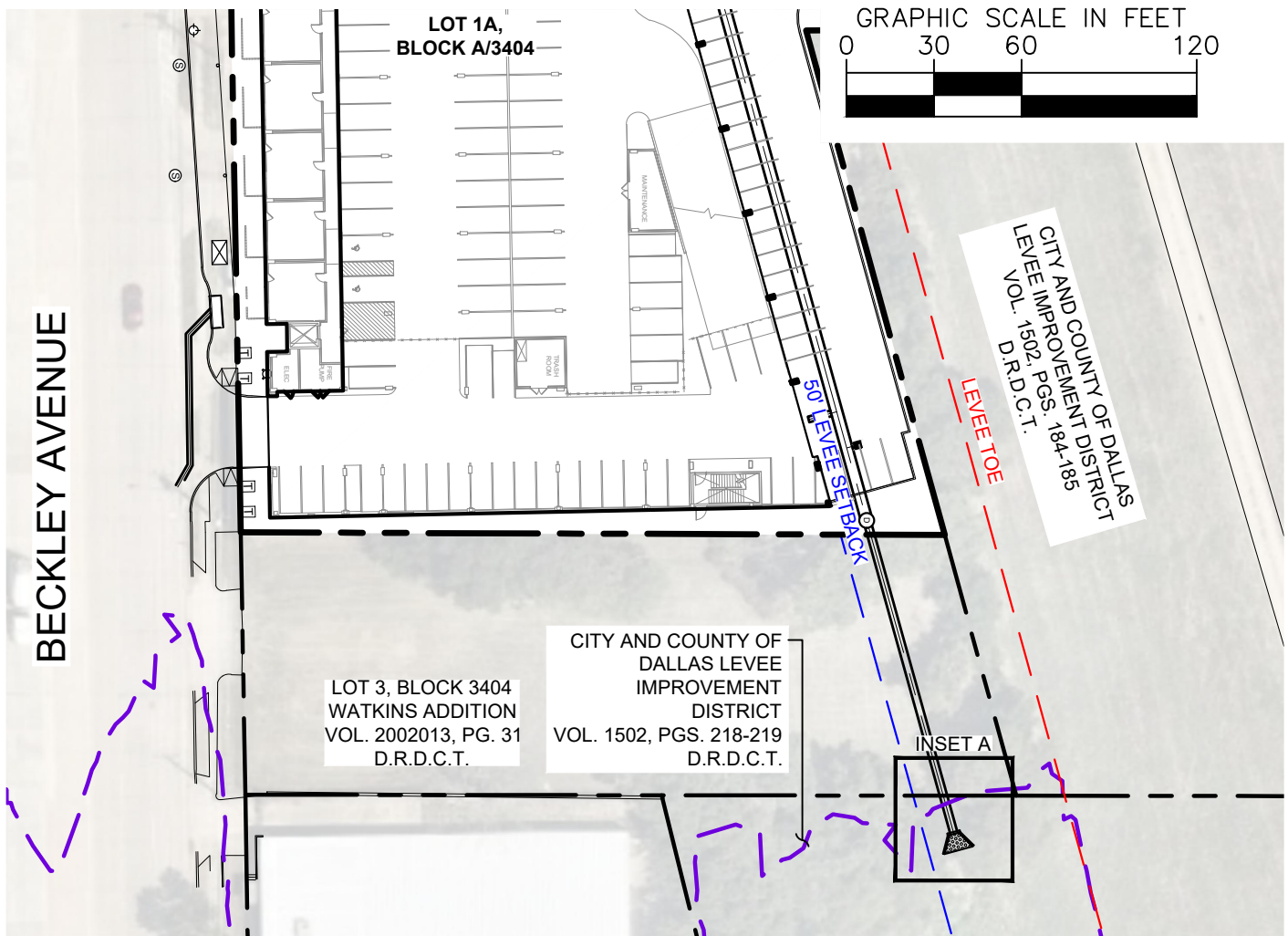
AERIAL EXHIBIT

MODERA TRINITY




Kimley»Horn
13455 NOEL ROAD, TWO GALLERIA OFFICE TOWER
SUITE 700, DALLAS, TX 75240
PHONE: 972-770-1300 FAX: 972-239-3820
WWW.KIMLEY-HORN.COM TX F-928
© 2021 KIMLEY-HORN AND ASSOCIATES, INC.

Plotted By: Matthews, James Sheet Set: KHA Layout: 1 OF 1 June 04, 2021 02:25:03pm K:\DAL_Civil\064487003-Modera Trinity (Trailhead)\CAD\Exhibits\USACE Improvements Exhibit.dwg
This document, together with the concepts and designs presented herein, is intended only for the specific purpose and client for which it was prepared. Reuse of and improper reliance on this document without written authorization and adaptation by Kimley-Horn and Associates, Inc. shall be without liability to Kimley-Horn and Associates, Inc.



LEGEND	
	PROPERTY LINE
	EXISTING CONTOUR
	PROPOSED CONTOUR
	LEVEE TOE
	50-FOOT LEVEE SETBACK
	APPROXIMATE LIMITS OF CITY OF DALLAS CHARLIE SUMP FLOODPLAIN



SHEET 1 OF 1	DATE: 06/04/2021
	DRAWN: KHA
	CHECKED: KHA
	KHA NO: 064487003

**IMPROVEMENTS
EXHIBIT**

MODERA TRINITY



Kimley»Horn

13455 NOEL ROAD, TWO GALLERIA OFFICE TOWER
SUITE 700, DALLAS, TX 75240
PHONE: 972-770-1300 FAX: 972-239-3820
WWW.KIMLEY-HORN.COM TX F-928
© 2021 KIMLEY-HORN AND ASSOCIATES, INC.